



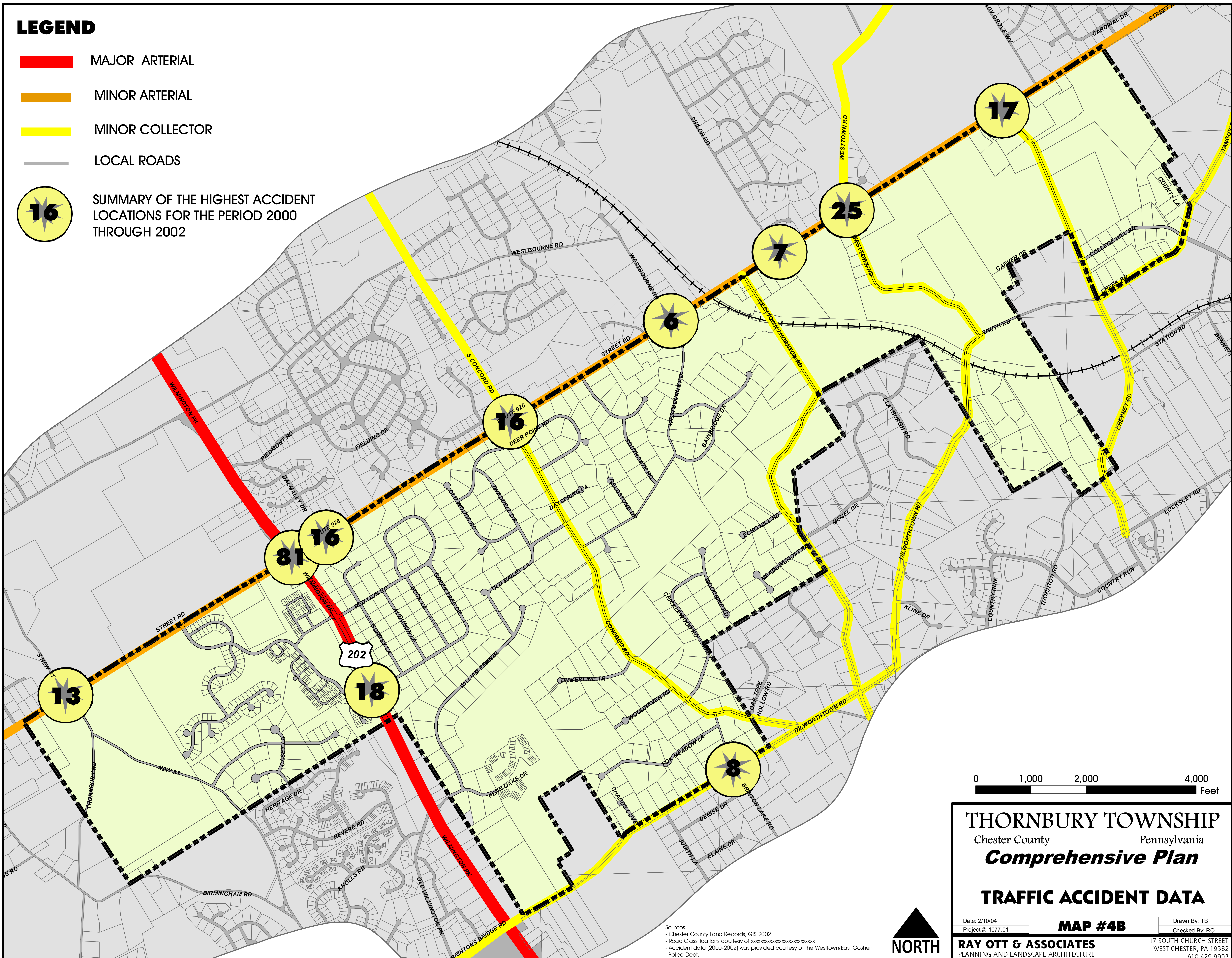


LEGEND

-  MAJOR ARTERIAL
-  MINOR ARTERIAL
-  MINOR COLLECTOR
-  LOCAL ROADS

 SUMMARY OF THE HIGHEST ACCIDENT LOCATIONS FOR THE PERIOD 2000 THROUGH 2002



THORNBURY TOWNSHIP
 Chester County Pennsylvania
Comprehensive Plan
TRAFFIC ACCIDENT DATA

Date: 2/10/04
 Project #: 1077.01
MAP #4B
 Drawn By: TB
 Checked By: RO

RAY OTT & ASSOCIATES
 PLANNING AND LANDSCAPE ARCHITECTURE
 17 SOUTH CHURCH STREET
 WEST CHESTER, PA 19382
 610-429-9993

Sources:
 - Chester County Land Records, GIS 2002
 - Road Classifications courtesy of xxxxxxxxxxxxxxxxxxxxxxxxxxxxxxxx
 - Accident data (2000-2002) was provided courtesy of the Westtown/East Goshen Police Dept.

