




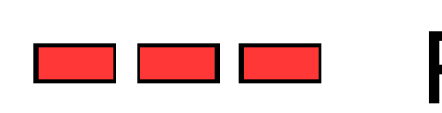
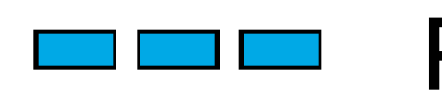
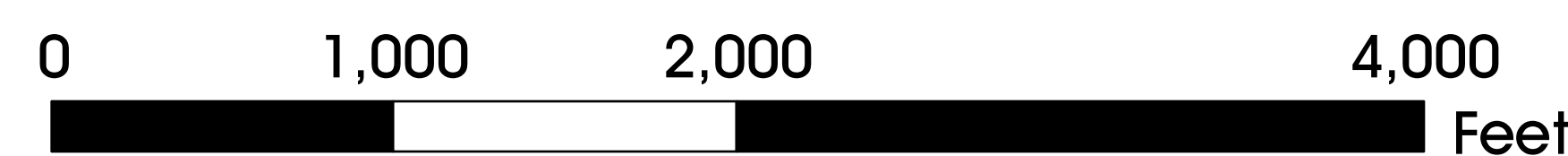
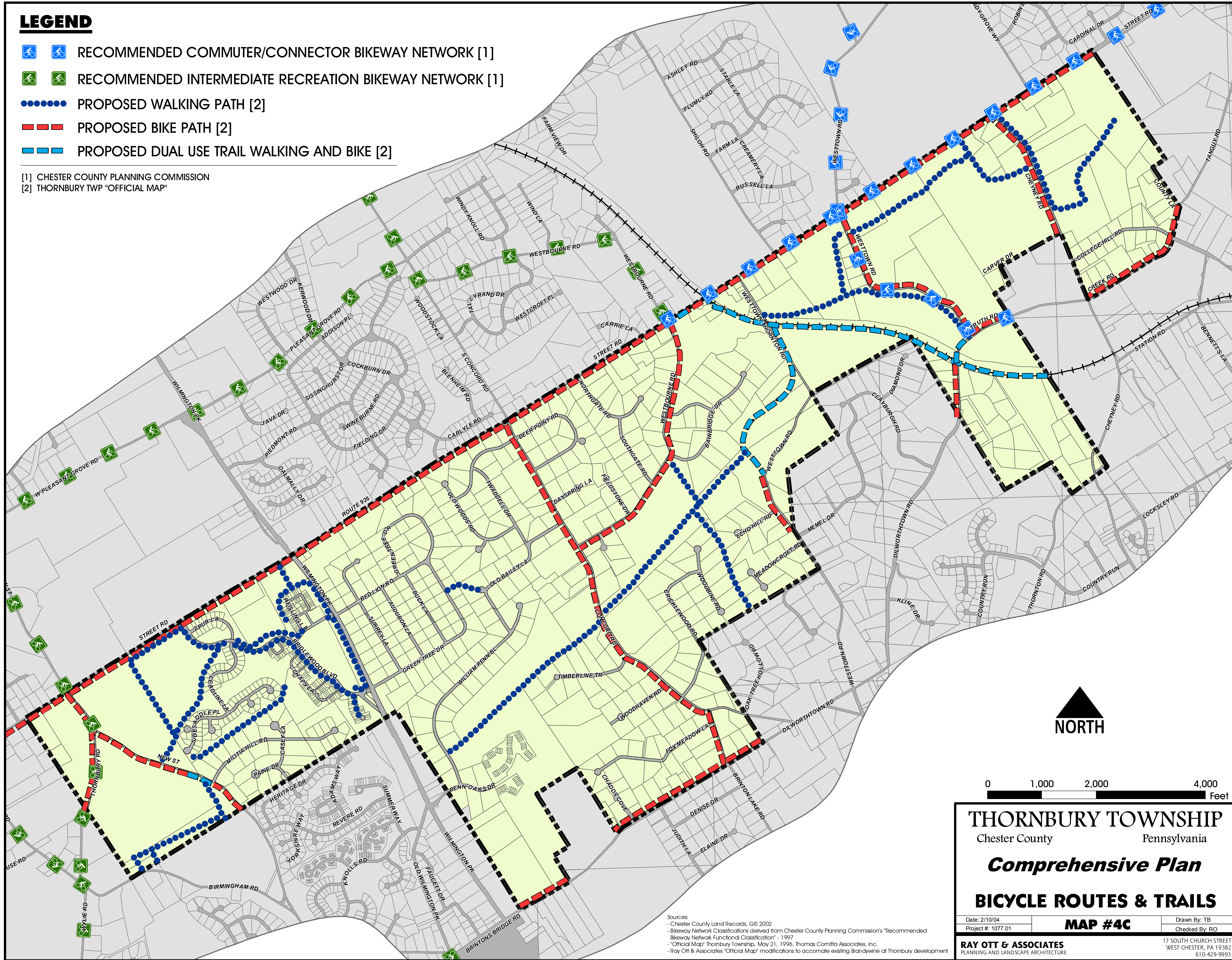


# LEGEND

-   RECOMMENDED COMMUTER/CONNECTOR BIKEWAY NETWORK [1]
-   RECOMMENDED INTERMEDIATE RECREATION BIKEWAY NETWORK [1]
-  PROPOSED WALKING PATH [2]
-  PROPOSED BIKE PATH [2]
-  PROPOSED DUAL USE TRAIL WALKING AND BIKE [2]

[1] CHESTER COUNTY PLANNING COMMISSION  
 [2] THORNBURY TWP "OFFICIAL MAP"



**THORNBURY TOWNSHIP**  
 Chester County Pennsylvania

**Comprehensive Plan**

**BICYCLE ROUTES & TRAILS**

**MAP #4C**

Date: 2/10/04	Drawn By: TB
Project #: 1077.01	Checked By: RO

**RAY OTT & ASSOCIATES**  
 PLANNING AND LANDSCAPE ARCHITECTURE  
 17 SOUTH CHURCH STREET  
 WEST CHESTER, PA 19382  
 610-429-9993

Sources:  
 - Chester County Land Records, GIS 2002  
 - Bikeway Network Classifications derived from Chester County Planning Commission's "Recommended Bikeway Network Functional Classification" - 1997  
 - "Official Map" Thornbury Township, May 21, 1996, Thomas Comitella Associates, Inc.  
 - Ray Ott & Associates "Official Map" modifications to accommodate existing Branzywine at Thornbury development