







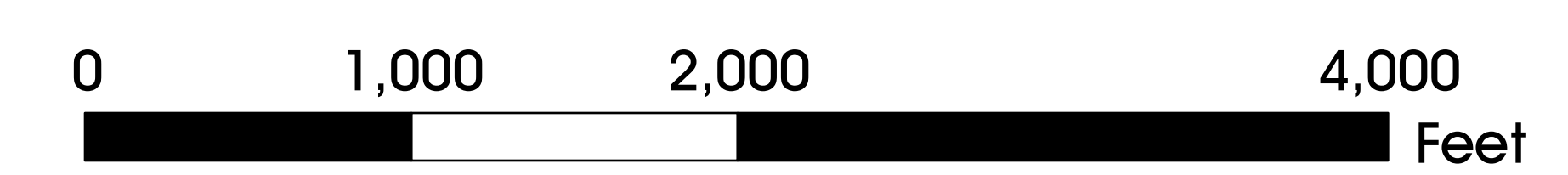
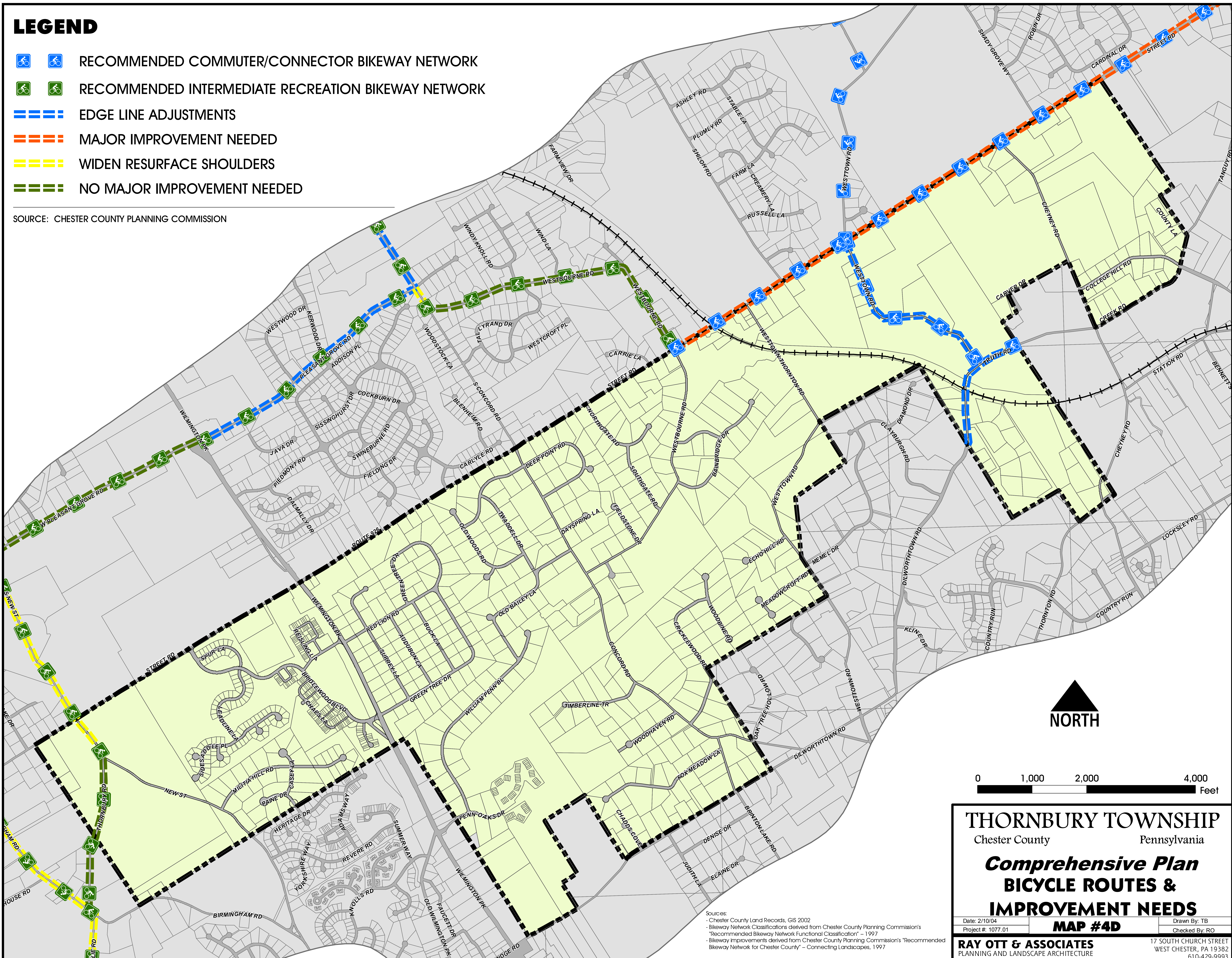


LEGEND

-   RECOMMENDED COMMUTER/CONNECTOR BIKEWAY NETWORK
-   RECOMMENDED INTERMEDIATE RECREATION BIKEWAY NETWORK
-  EDGE LINE ADJUSTMENTS
-  MAJOR IMPROVEMENT NEEDED
-  WIDEN RESURFACE SHOULDERS
-  NO MAJOR IMPROVEMENT NEEDED

SOURCE: CHESTER COUNTY PLANNING COMMISSION



THORNBURY TOWNSHIP
Chester County Pennsylvania

Comprehensive Plan
BICYCLE ROUTES &
IMPROVEMENT NEEDS

MAP #4D

Date: 2/10/04	Drawn By: TB
Project #: 1077.01	Checked By: RO

RAY OTT & ASSOCIATES
PLANNING AND LANDSCAPE ARCHITECTURE

17 SOUTH CHURCH STREET
WEST CHESTER, PA 19382
610-429-9993

Sources:
 - Chester County Land Records, GIS 2002
 - Bikeway Network Classifications derived from Chester County Planning Commission's "Recommended Bikeway Network Functional Classification" - 1997
 - Bikeway Improvements derived from Chester County Planning Commission's "Recommended Bikeway Network for Chester County" - Connecting Landscapes, 1997